

TEME VALLEY SOUTH

Hanley William: Hanley Dingle waterfalls, woodland and pool.

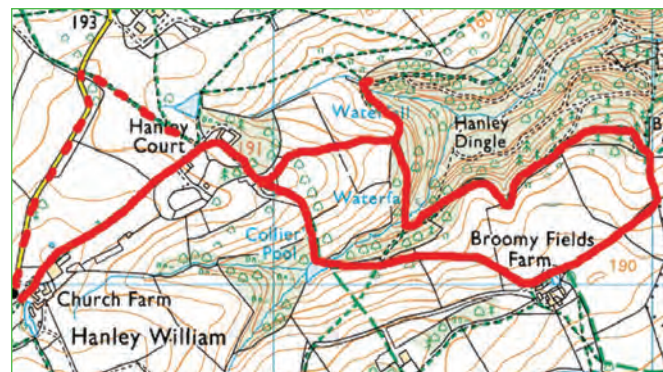
LENGTH: 3 miles



TEME VALLEY SOUTH

For information about geocaches and local stories connected to these walks, please visit <http://www.temevalleysouth.org.uk>

Please observe the Countryside Code
Please respect livestock and growing crops.



Disclaimer

Every effort has been made to ensure the accuracy of this information at the time of printing. However, Our Stories in Living History & Teme Valley South Churches cannot be held responsible for any error, omission or subsequent changes.

Acknowledgements

With thanks to the local people of the Teme Valley South for all their contributions to this project.

Text and photos: © Clare Perkins (Edited by R. Barlow)

please visit www.temevalleysouth.org.uk



This project is supported by the Rural Development Programme for England, for which Defra is the Managing Authority, part financed by the European Agricultural Fund for Rural Development: Europe investing in rural areas.

Designed & Printed by Rotary Printers (Stourport-on-Severn) Ltd.,
Tel: 01299 823839. Printed on recycled paper by a FSC Source

Teme Valley South Walks Long



Stanford

Rochford

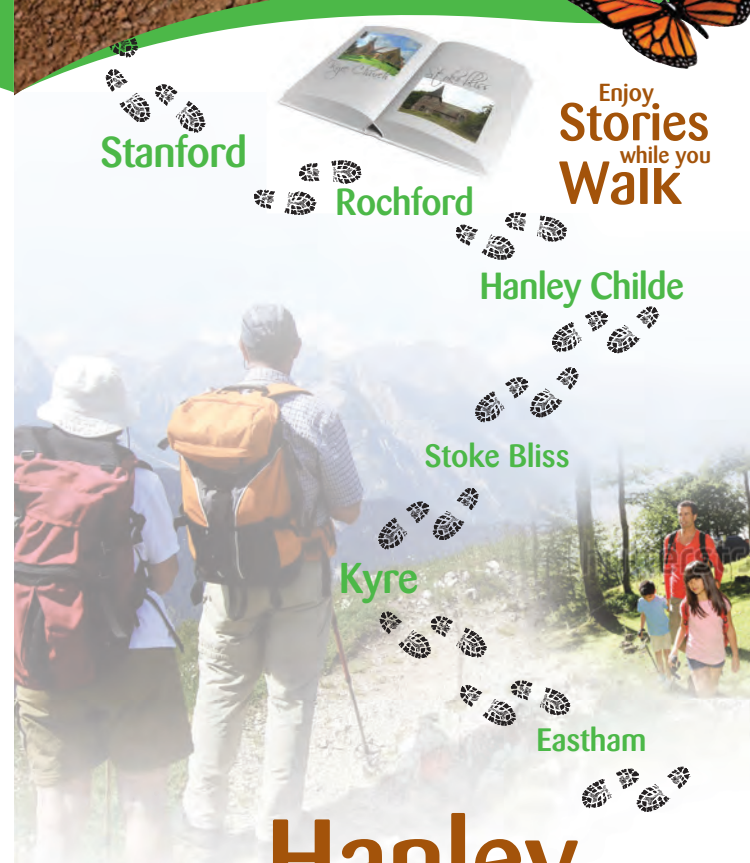
Enjoy Stories while you Walk

Hanley Childe

Stoke Bliss

Kyre

Eastham



Hanley William





Hanley William: Hanley Dingle waterfalls, woodland and pool.

OUR STORIES IN LIVING HISTORY: TEME VALLEY SOUTH

Hanley William: Hanley Dingle waterfalls, woodland and pool.

LENGTH: 3 miles


1. Leave the churchyard by the back metal gates.

Turn left and go through the farm gate. Continue ahead to the stile to the left of the barns. Continue over a further stile to Hanley Court.



2. Bear right to follow the bridleway, which is signposted.

After passing the Court, take the stile on the left not take the metal gate in front of you. Bear left to go into the next field and follow the line of the fence down to the edge of the wood. On reaching the wood, turn left (don't take the gate into the wood that faces you) and continue to a gate and stile.



3. The gate and stile are above a waterfall into the dingle.

Return back to the gate to continue the walk. Go through the gate and continue downwards into the dingle. The path crosses an embankment and bridge spanning the dingle. Shortly afterwards the path bears left. Ignore the path to the right. Enjoy the woodland and sound of water running over the fall.

4. Continue on along the top of the dingle.

You will see signs for footpaths that cut across, but ignore these and continue straight ahead. You will eventually reach buildings connected to 'Brick Barns'. Take the stile to the right. Follow the path to a drive where you turn right (don't turn left into Grovewood)



5. Continue along this track.

Shortly after a house on your left there is a metal footpath gate on your right. Take into the garden area and leave by the similar gate in front of you. Go diagonally across the field to the gate in the boundary to your left. Head for the telegraph pole near the edge of the wood and go through the gate to continue on the path. Shortly on your right you will see a gate that leads to the other side of the valley. Go through the gate. Collier's pool and waterfall is now beneath you.



6. Continue up the hill and back to Hanley Court.

Either retrace your steps on the footpath you set out on or continue down the drive to the Lodge. Here turn left on the road and continue back to Hanley William Church.

