

TEME VALLEY SOUTH

Hanley Childe: farmland, Highwood and brook.

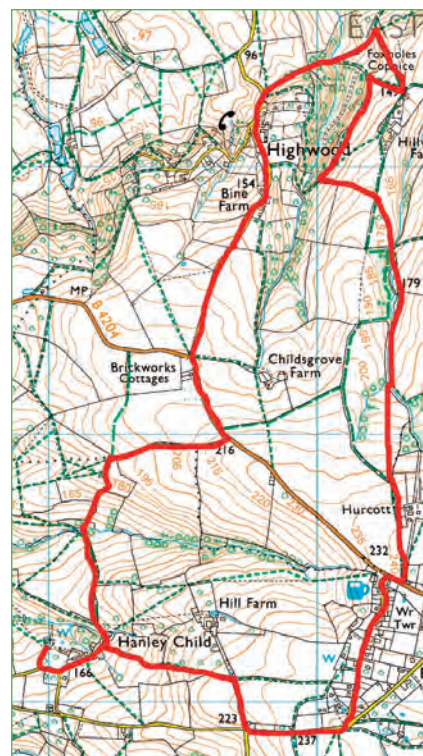
LENGTH: 5 miles



TEME VALLEY SOUTH

For information about geocaches and local stories connected to these walks, please visit <http://www.temevalleysouth.org.uk>

Please observe the Countryside Code
Please respect livestock and growing crops.



Disclaimer
Every effort has been made to ensure the accuracy of this information at the time of printing. However, Our Stories in Living History & Teme Valley South Churches cannot be held responsible for any error, omission or subsequent changes.

Acknowledgements
With thanks to the local people of the Teme Valley South for all their contributions to this project.

Text and photos: © Clare Perkins (Edited by R. Barlow)

please visit www.temevalleysouth.org.uk



This project is supported by the Rural Development Programme for England, for which Defra is the Managing Authority, part financed by the European Agricultural Fund for Rural Development: Europe investing in rural areas.

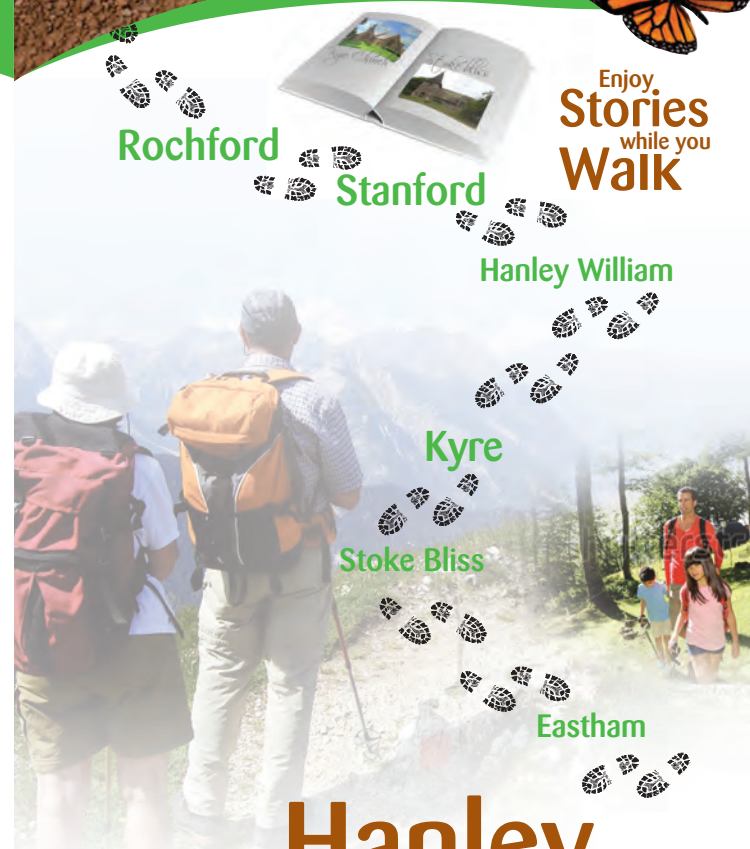
Designed & Printed by Rotary Printers (Stourport-on-Severn) Ltd.,
Tel: 01299 823839. Printed on recycled paper by a FSC Source

Teme Valley South Walks Long



Enjoy **Stories** while you **Walk**

Rochford
Stanford
Hanley William
Kyre
Stoke Bliss
Eastham



Hanley Childe





Hanley Childe: farmland, Highwood and brook.

OUR STORIES IN LIVING HISTORY: TEME VALLEY SOUTH

Hanley Childe: farmland, Highwood and brook.

LENGTH: 5 miles

1. Walk from the church up the path to the lane.

Turn left and follow into the farmyard. Look for a footpath to your right next to a house driveway. Go over the stile and straight ahead.



2. Continue walking straight ahead, taking two stiles.

Cross the field and take the stile in the middle of the hedge. Walk through the orchard and take the stile in the right hand corner. Turn right onto the farm track.



3. At the lane turn left and where the lane divides, fork left onto Bell Lane.

Continue walking along the road. Stop for refreshments at the Tally Ho pub on the left.




5. Step down to continue on the path into the wooded area.

Take the farm track that bears left. Go through the metal gate. Head downhill to the boundary of the wooded area, turn right and continue. At the edge of the wood, turn right. Carry on walking with the occasional remains of a fence on your left. Bear right across the field to the metal gate by the last of the houses of the farm complex. Turn left onto the lane.



4. At the road junction, turn right.

Shortly there is a brideway sign on the left. Cross the road to follow the brideway. Continue walking across the field, keeping the boundary on your right. Follow the public footpath sign to take a stile and cross the brook using the bridge. Take a second stile and turn left. Follow the field boundary along, walking past an old abandoned house.



6. At the metal gate with the footpath sign, follow the sign to cross the field.

Continue downhill, bearing left. Take the stile on the bottom left of the field. Cross the brook using the bridge and follow the path up the hill. Take the stile at the top of the hill and turn left. Continue walking, keeping the fence on your left. Go through the gate on the left, to follow the public footpath. Turn right. Take the gate to join the road. Turn left and carry on walking up the road to the main road.



7. At the junction with the main road, turn left.

Carry on walking, before taking the first track on your right. Approaching a house, take the wooden gate on the left. Go through the gate and turn right. Continue and take the gate at the bottom of the dell. Carry on walking downhill.



8. Cross the brook using the bridge.

Continue up the brideway, keeping the field boundary on your right. Go through the metal gate at the right corner of the field. At the farm track, turn left. Go through two metal gates, and bear right to follow the track back to the church.

